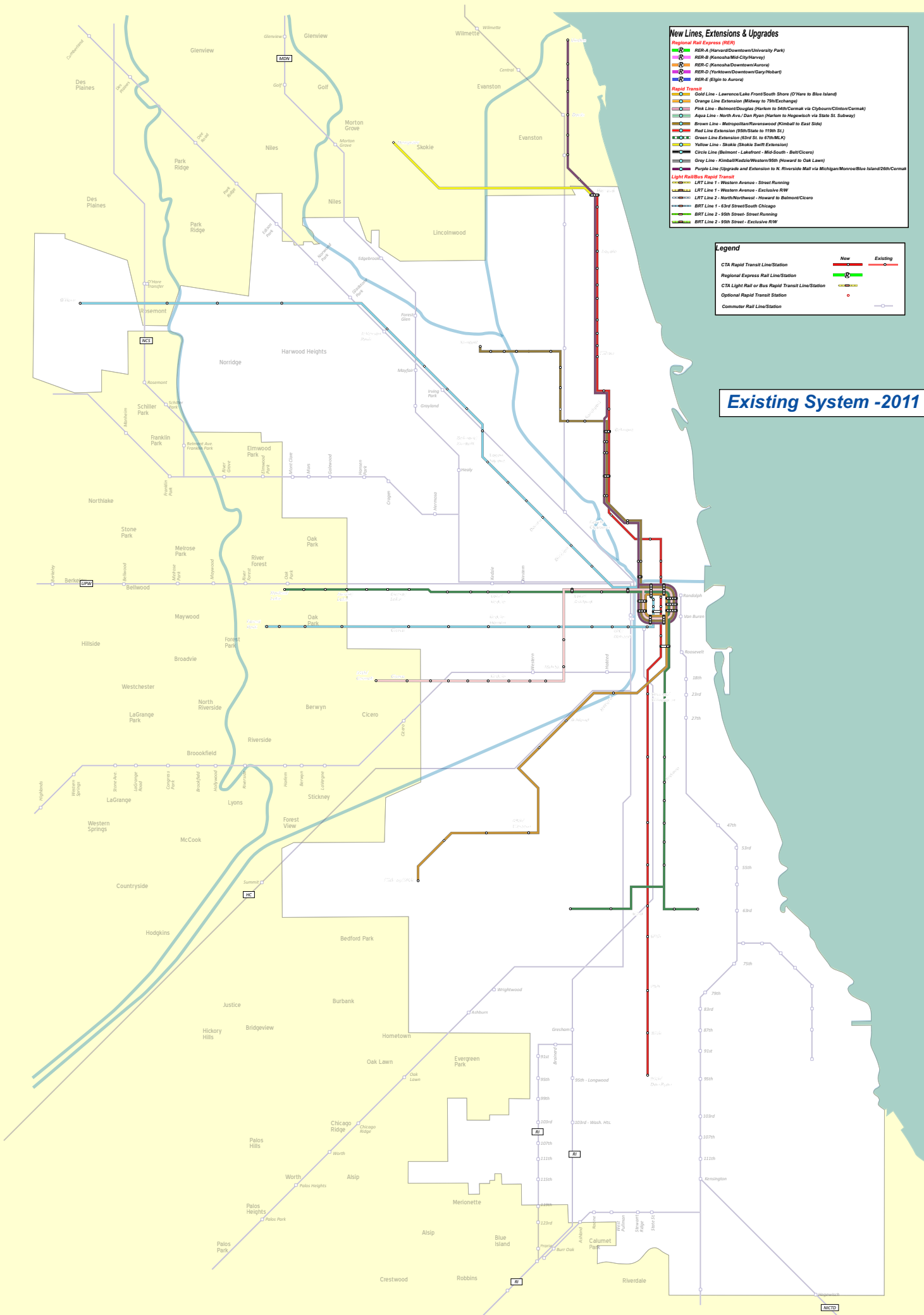


Chicago Rapid Transit/Regional Rail System - Staging Plan



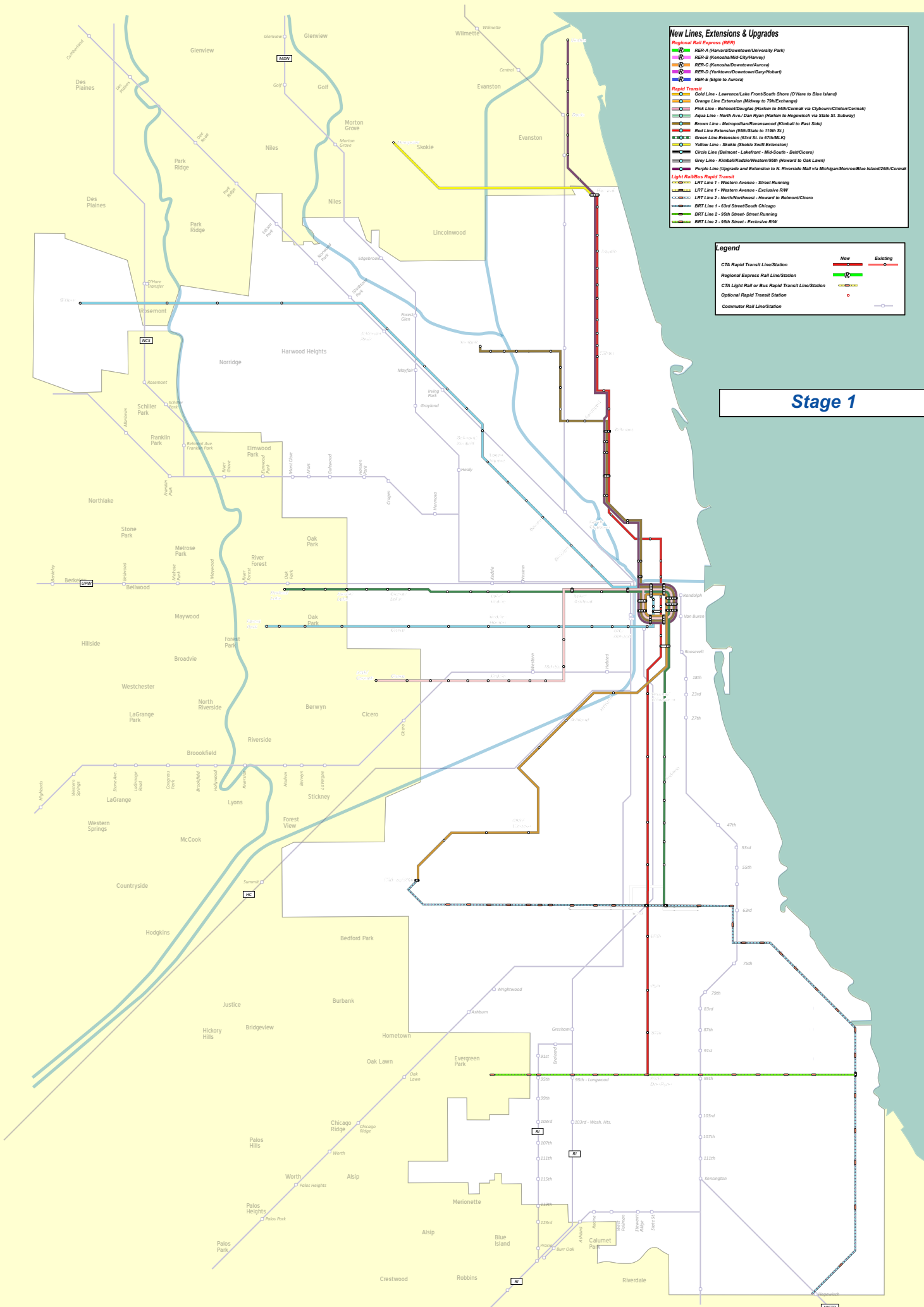
- ### New Lines, Extensions & Upgrades
- Regional Rail Express (RER)**
 - RER-A (Harvard/Downtown/University Park)
 - RER-B (Kenshush/Wed-City/Harvey)
 - RER-C (Kenshush/Downtown/Larson)
 - RER-D (Yorktown/Downtown/Gary/Hobart)
 - RER-E (Elgin to Aurora)
 - Rapid Transit**
 - Gold Line - Lawrence/Lake Front/South Shore (C'Hare to Blue Island)
 - Orange Line Extension (Midway to 79th/Exchange)
 - Pink Line - Belmont/Douglas (Harlem to 54th/Cermak via Cicero/Clyburn/Cermak)
 - Aqua Line - North Ave/ Oak River (Harlem to Hegewich via State St Subway)
 - Brown Line - Metropolitan/Ravenswood (Kimball to East Side)
 - Red Line Extension (95th/State to 119th St)
 - Green Line Extension (83rd St. to 67th/MLK)
 - Yellow Line - Skokie (Skokie Swift Extension)
 - Circle Line (Belmont - Lakfront - Mid-South - Bell/Cicero)
 - Grey Line - Kimball/Kedzie/Western/95th (Howard to Oak Lawn)
 - Purple Line (Upgrade and Extension to N. Riverside Mall via Michigan/Monroe/Blue Island/26th/Cermak)
 - Light Rail/Bus Rapid Transit**
 - LRT Line 1 - Western Avenue - Street Running
 - LRT Line 2 - North/Northwest - Howard to Belmont/Cicero
 - BRT Line 1 - 43rd Street/South Chicago
 - BRT Line 2 - 95th Street - Street Running
 - BRT Line 2 - 95th Street - Exclusive RW

Legend

CTA Rapid Transit Line/Station		New		Existing
Regional Express Rail Line/Station				
CTA Light Rail or Bus Rapid Transit Line/Station				
Optional Rapid Transit Station				
Commuter Rail Line/Station				

Existing System -2011

Chicago Rapid Transit/Regional Rail System - Staging Plan



- ### New Lines, Extensions & Upgrades
- Regional Rail Express (RER)**
 - RER-A (Harvard/Downtown/University Park)
 - RER-B (Kensha/Mid-City/Harvey)
 - RER-C (Kensha/Downtown/Larzel)
 - RER-D (Yorktown/Downtown/Gary/Hobart)
 - RER-E (Elgin to Aurora)
 - Rapid Transit**
 - Gold Line - Lawrence/Lake Front/South Shore (C to Blue Island)
 - Orange Line Extension (Midway to 79th/Exchange)
 - Pink Line - Belmont/Douglas (Harlem to 54th/Cermak via Cicero/Clinton/Cermak)
 - Aqua Line - North Ave/ Oak River (Harlem to Hegewisch via State St Subway)
 - Brown Line - Metropolitan/Ravenswood (Kimball to East Side)
 - Red Line Extension (95th/State to 119th St)
 - Green Line Extension (83rd St. to 67th/MLK)
 - Yellow Line - Skokie (Skokie Swift Extension)
 - Circle Line (Belmont - Lakemont - Mid-South - Bell/Cicero)
 - Grey Line - Kimball/Kedzie/Western/95th (Howard to Oak Lawn)
 - Purple Line (Upgrade and Extension to N. Riverside Mall via Michigan/Monroe/Blue Island/26th/Cermak)
 - Light Rail/Bus Rapid Transit**
 - LRT Line 1 - Western Avenue - Street Running
 - LRT Line 2 - North/Northwest - Howard to Belmont/Cicero
 - BRT Line 1 - 43rd Street/South Chicago
 - BRT Line 2 - 95th Street - Street Running
 - BRT Line 2 - 95th Street - Exclusive RW

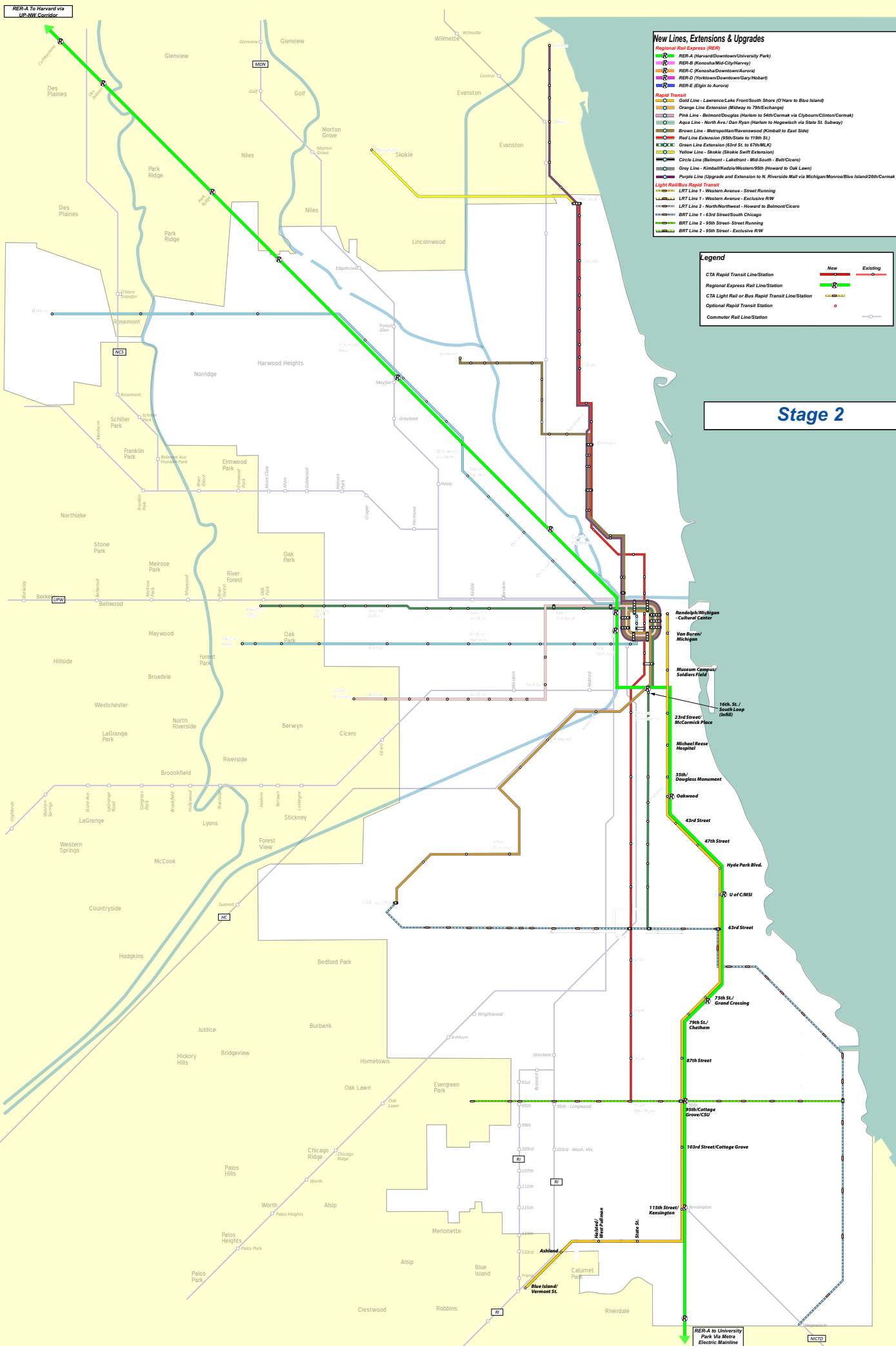
Legend

CTA Rapid Transit Line/Station		Now		Existing
Regional Express Rail Line/Station				
CTA Light Rail or Bus Rapid Transit Line/Station				
Optional Rapid Transit Station				
Commuter Rail Line/Station				

Stage 1

Chicago Rapid Transit/Regional Rail System - Staging Plan

RER-A To Harvard via
UP-NW Corridor



- ### New Lines, Extensions & Upgrades
- Regional Rail Express (RER)**
 - RER-A (Harvard/Downtown/University Park)
 - RER-B (Kenshwa/MD/Chicago/Harvey)
 - RER-C (Kenshwa/MD/Chicago/Larvel)
 - RER-D (Yorktown/Downtown/Gary/Highart)
 - RER-E (Elgin to Aurora)
 - Rapid Transit**
 - Gold Line - Lawrence/Lake Front/South Shore (C'Ware to Blue Island)
 - Orange Line Extension (Midway to 79th/Exchange)
 - Pink Line - Belmont/Douglas (Harlem to 54th/Cermak via Clybourn/Clinton/Cermak)
 - Aqua Line - North Ave/Can River (Harlem to Hegewich via State St Subway)
 - Brown Line - Metropolitan/Ravenswood (Kimball to East Side)
 - Red Line Extension (95th/State to 119th St)
 - Green Line Extension (83rd St. to 67th/MLK)
 - Yellow Line - Skokie (Skokie Swift Extension)
 - Circle Line (Belmont - Lakewood - Mid-South - Bell/Cicero)
 - Grey Line - Kimball/Kedzie/Western/95th (Howard to Oak Lawn)
 - Purple Line (Upgrade and Extension to N. Riverside Mall via Michigan/Monroe/Blue Island/26th/Cermak)
 - Light Rail/Bus Rapid Transit**
 - LRT Line 1 - Western Avenue - Street Running
 - LRT Line 2 - North/Westside - Howard to Belmont/Cicero
 - BRT Line 1 - 43rd Street/South Chicago
 - BRT Line 2 - 95th Street - Street Running
 - BRT Line 2 - 95th Street - Exclusive RW

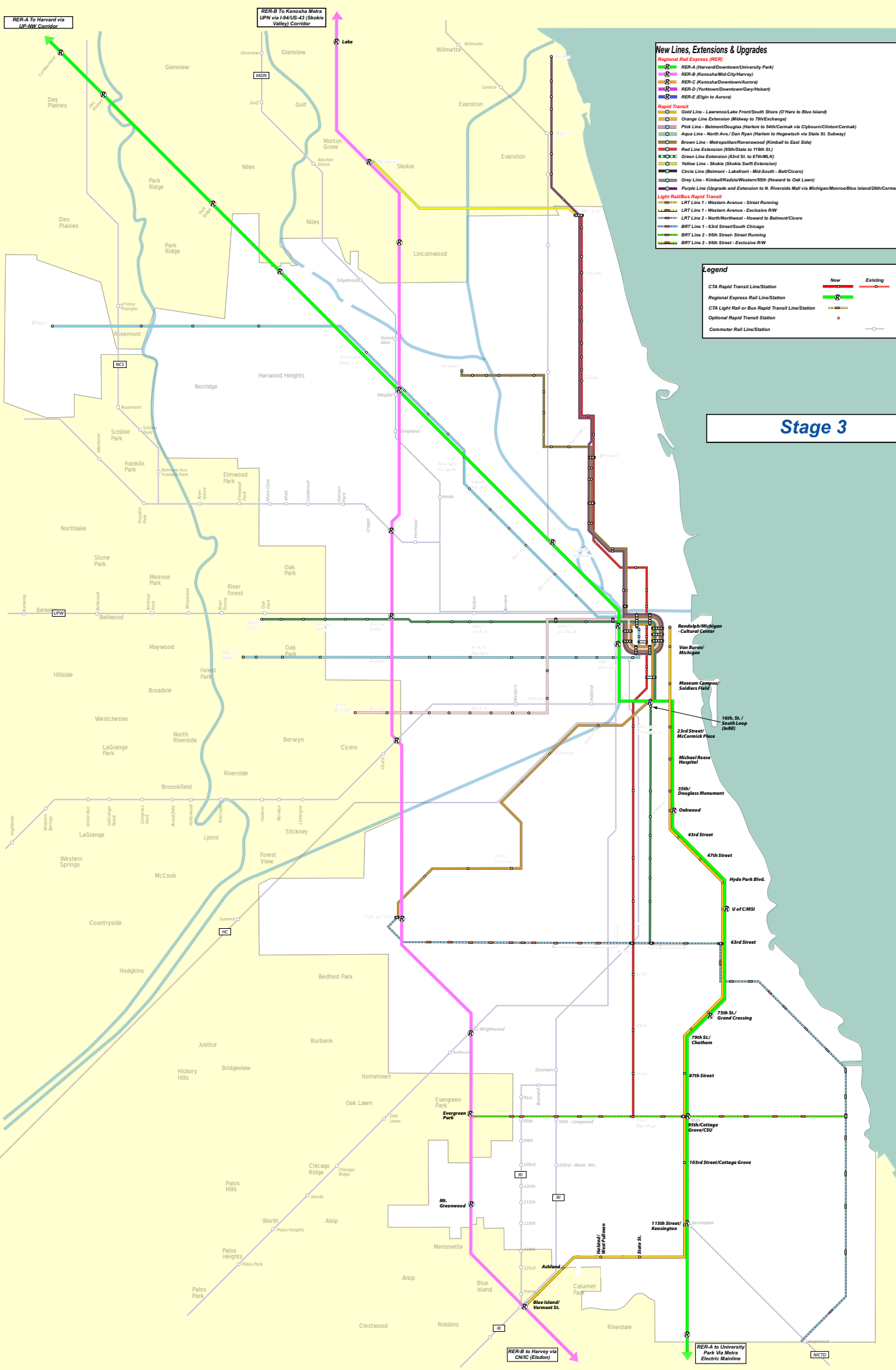
Legend

CTA Rapid Transit Line/Station		New		Existing
Regional Express Rail Line/Station		New		Existing
CTA Light Rail or Bus Rapid Transit Line/Station		New		Existing
Optional Rapid Transit Station				
Commuter Rail Line/Station				

Stage 2

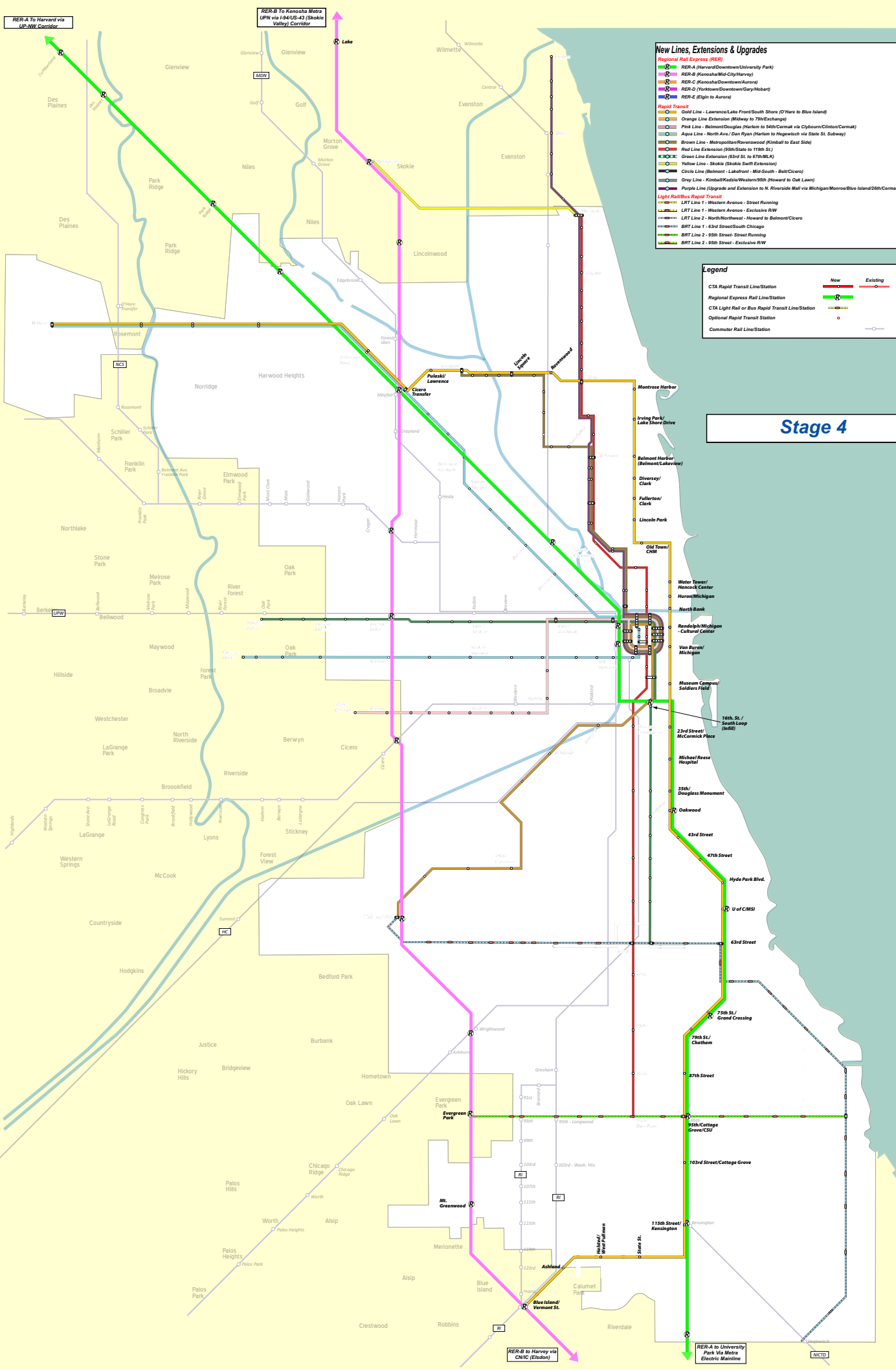
Randolph/Michigan
 Cultural Center
 Van Buren/
 Michigan
 Museum Campus/
 Soldiers Field
 16th St./
 South Loop
 (Infill)
 23rd Street/
 McCormick Place
 Michael Reese
 Hospital
 35th/
 Douglas Monument
 Oakwood
 43rd Street
 47th Street
 Hyde Park Blvd.
 U of C/MSJ
 63rd Street
 75th St./
 Grand Crossing
 79th St./
 Chatham
 87th Street
 95th Cottage
 Grove/CSU
 103rd Street/Cottage Grove
 115th Street/
 Kensington
 Blue Island/
 Vermont St.
 Calumet Park
 Riverdale

Chicago Rapid Transit/Regional Rail System - Staging Plan



Stage 3

Chicago Rapid Transit/Regional Rail System - Staging Plan



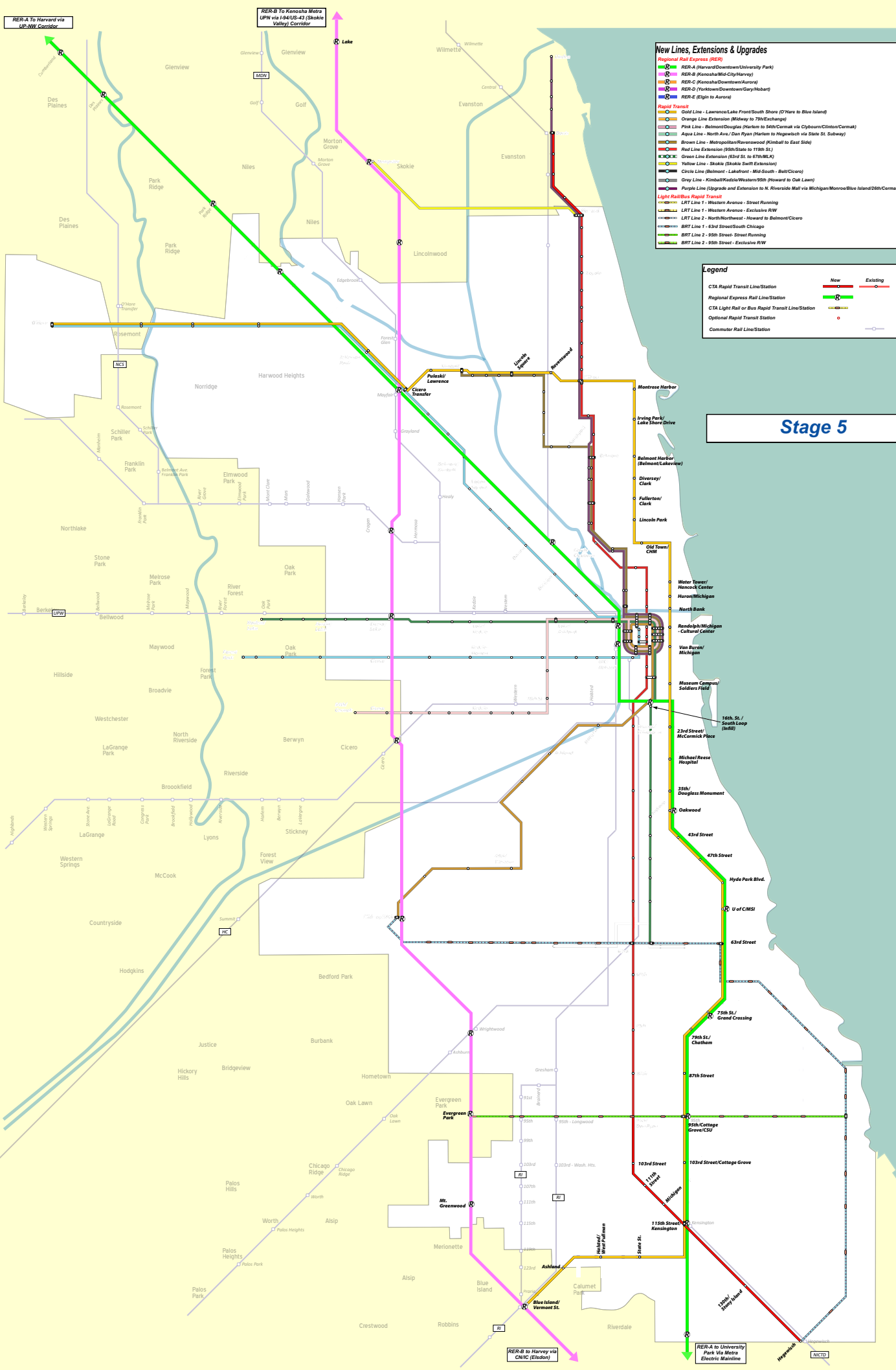
- ### New Lines, Extensions & Upgrades
- Regional Rail Express (RER)**
 - RER-A (Harvard/Downstate/University Park)
 - RER-B (Kenshush/Wed-City/Harvey)
 - RER-C (Kenshush/Downstate/Warvel)
 - RER-D (Yorktown/Downstate/Gary/Hobart)
 - RER-E (Elgin to Aurora)
 - Rapid Transit**
 - Gold Line - Lawrence/Lake Front/South Shore (C'Harve to Blue Island)
 - Orange Line Extension (Midway to 79th Exchange)
 - Pink Line - Belmont/Douglas (Harlem to 54th/Cermak via Clybourn/Clinton/Cermak)
 - Aqua Line - North Ave/ Oak River (Harlem to Hegewisch via State St Subway)
 - Brown Line - Metropolitan/Ravenswood (Kimball to East Side)
 - Red Line Extension (95th State to 119th St)
 - Green Line Extension (83rd St. to 67th/MLK)
 - Yellow Line - Skokie (Skokie South/Evanston)
 - Circle Line (Belmont - Lakewood - Mid-South - Bell/Cicero)
 - Grey Line - Kimball/Kedzie/Western/95th (Howard to Michigan/Monroe/Blue Island/26th/Cermak)
 - Light Rail/Bus Rapid Transit**
 - LRT Line 1 - Western Avenue - Street Running
 - LRT Line 2 - North/Northwest - Howard to Belmont/Cicero
 - BRT Line 1 - 43rd Street/South Chicago
 - BRT Line 2 - 95th Street - Street Running
 - BRT Line 2 - 95th Street - Exclusive RW

Legend

CTA Rapid Transit Line/Station		New		Existing
Regional Express Rail Line/Station		New		Existing
CTA Light Rail or Bus Rapid Transit Line/Station		New		Existing
Optional Rapid Transit Station				
Commuter Rail Line/Station				

Stage 4

Chicago Rapid Transit/Regional Rail System - Staging Plan



- ### New Lines, Extensions & Upgrades
- Regional Rail Express (RER)**
 - RER-A (Harvard/Downstate/University Park)
 - RER-B (Kenshush/West City/Harvey)
 - RER-C (Kenshush/Downstate/Warvel)
 - RER-D (Yorktown/Downstate/Gary/Hobart)
 - RER-E (Elgin to Aurora)
 - Rapid Transit**
 - Gold Line - Lawrence/Lake Front/South Shore (C to Blue Island)
 - Orange Line Extension (Midway to 79th Exchange)
 - Pink Line - Belmont/Douglas (Harlem to 54th/Cermak via Clybourn/Cicero/Cermak)
 - Aqua Line - North Ave/Can River (Harlem to Hegewisch via State St Subway)
 - Brown Line - Metropolitan/Ravenswood (Kimball to East Side)
 - Red Line Extension (95th State to 119th St)
 - Green Line Extension (83rd St. to 67th/MLK)
 - Yellow Line - Skokie (Skokie Swift Extension)
 - Circle Line (Belmont - Lakewood - Mid-South - Bell/Cicero)
 - Grey Line - Kimball/Kedzie/Western/95th (Riverside Mall via Michigan/Monroe/Blue Island/26th/Cermak)
 - Light Rail/Bus Rapid Transit**
 - LRT Line 1 - Western Avenue - Street Running
 - LRT Line 2 - North/Northwest - Howard to Belmont/Cicero
 - BRT Line 1 - 43rd Street/South Chicago
 - BRT Line 2 - 95th Street - Street Running
 - BRT Line 2 - 95th Street - Exclusive RW

Legend

CTA Rapid Transit Line/Station		New		Existing
Regional Express Rail Line/Station				
CTA Light Rail or Bus Rapid Transit Line/Station				
Optional Rapid Transit Station				
Commuter Rail Line/Station				

Stage 5

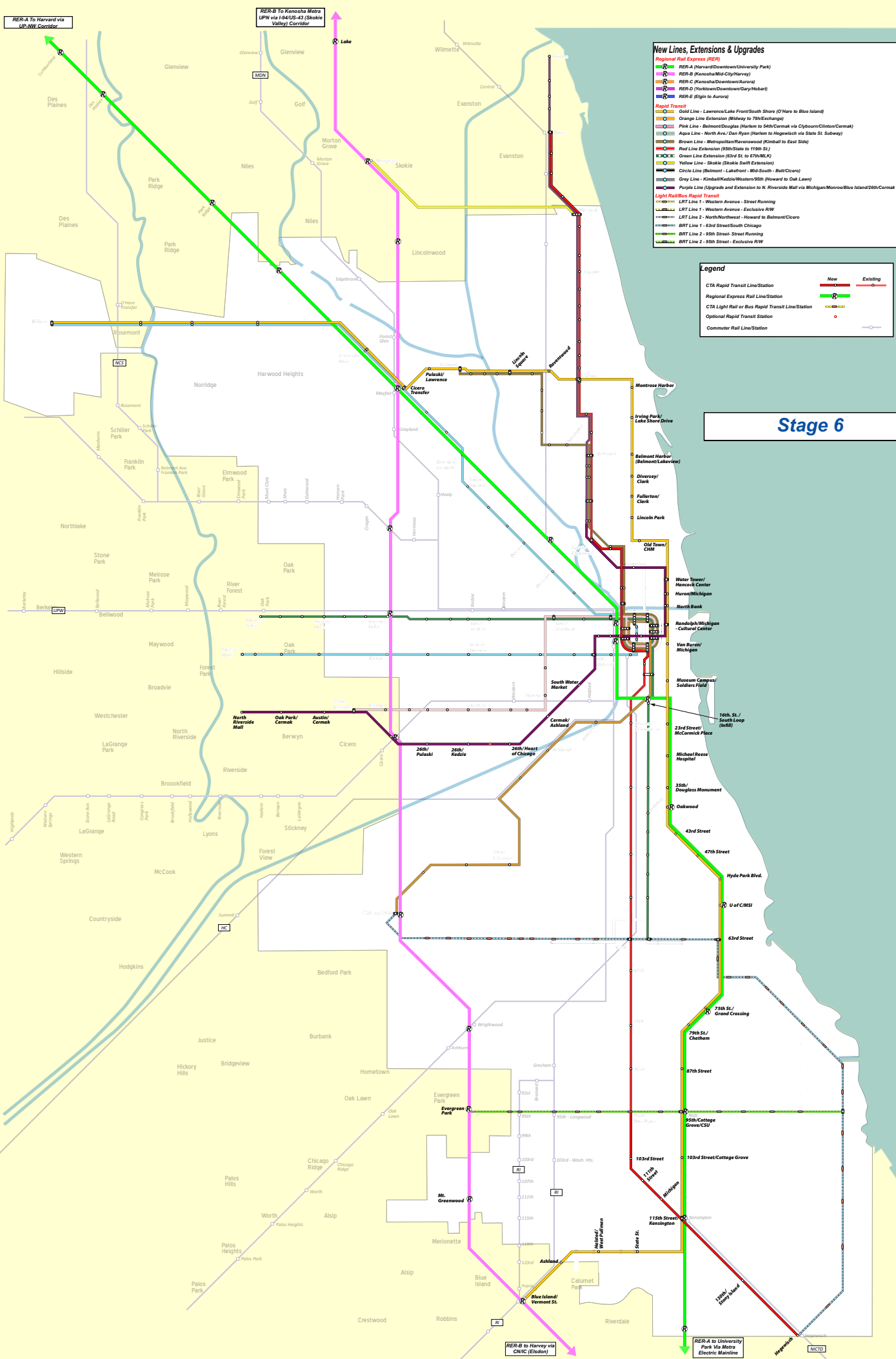
RER-A To Harvard via UP-NW Corridor

RER-B To Kenosha/Mt. Vernon via I-94/US-43 (Skokie Valley) Corridor

RER-B to Harvey via CN/IC (Evanston)

RER-A to University Park Via Metra Electric/Bainbridge

Chicago Rapid Transit/Regional Rail System - Staging Plan

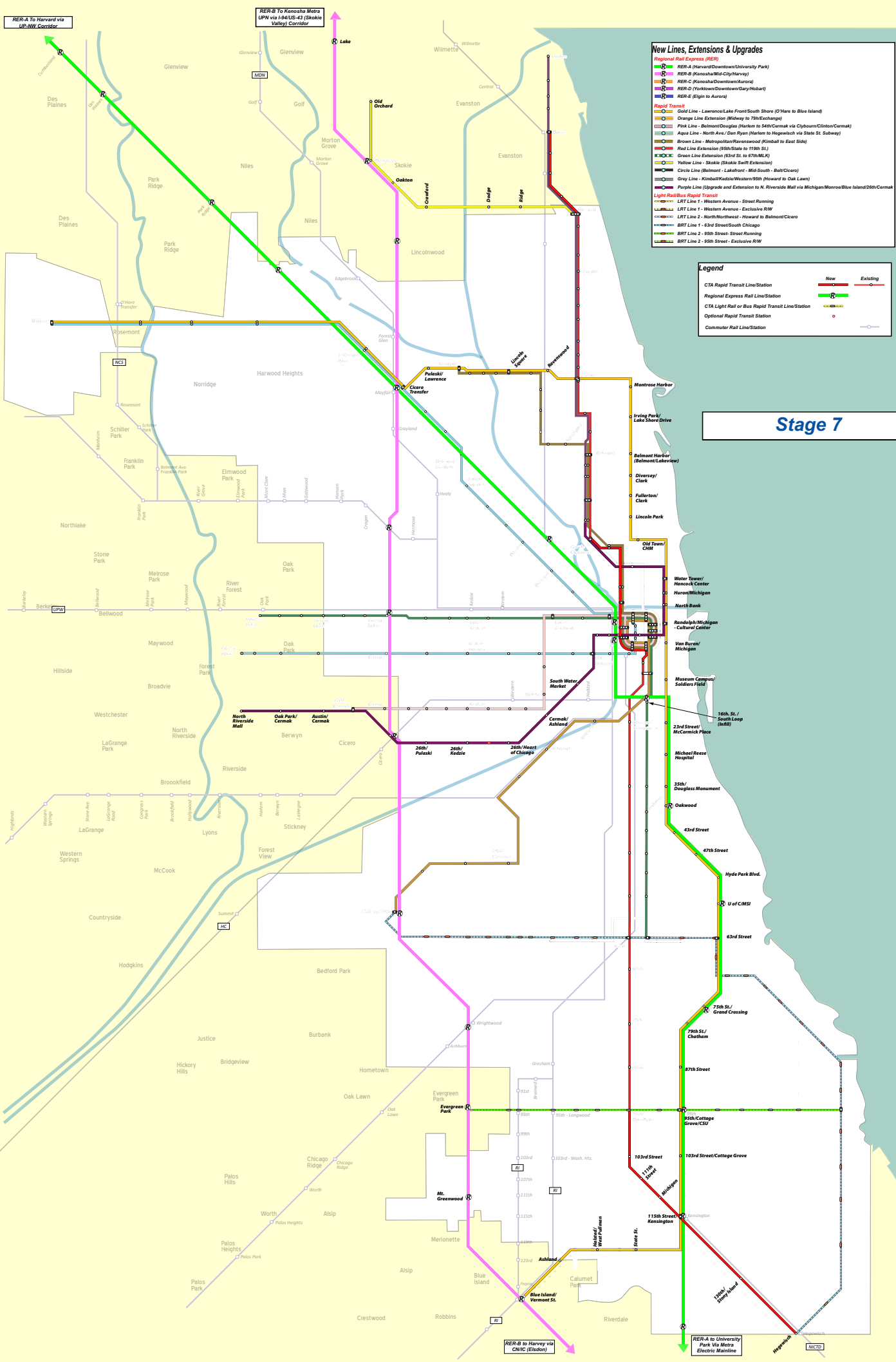


- New Lines, Extensions & Upgrades**
- Regional Rail Express (RER)**
 - RE-R-A (Harvard/Downtown/University Park)
 - RE-R-B (Kenosha/Mt. Vernon/Chicago/University Park)
 - RE-R-C (Kenosha/Downtown/West Loop)
 - RE-R-D (Yorktown/Downtown/Gary/Highland)
 - RE-R-E (Elgin to Aurora)
 - Rapid Transit**
 - Gold Line - Lawrence/Lake Front/South Shore (C to Blue Island)
 - Orange Line Extension (Midway to 79th Exchange)
 - Pink Line - Belmont/Douglas (Harlem to 54th/Cermak via Cicero/Cermak)
 - Aqua Line - North Ave/Clark River (Harlem to Hegewisch via State St Subway)
 - Brown Line - Metropolitan/Ravenswood (Kimball to East Side)
 - Red Line Extension (95th State to 119th St)
 - Green Line Extension (83rd St. to 67th/MLN)
 - Yellow Line - Skokie (Skokie Swift Extension)
 - Circle Line (Belmont - Lakefront - Mid-South - Bell/Cicero)
 - Grey Line - Kimball/Kedzie/Western/95th (Riverside Mall via Michigan/Monroe/Blue Island/26th/Cermak)
 - Light Rail/Bus Rapid Transit**
 - LRT Line 1 - Western Avenue - Street Running
 - LRT Line 2 - Western Avenue - Exclusive RW
 - LRT Line 3 - North/West Loop - Street Running
 - BRT Line 1 - 43rd Street/South Chicago
 - BRT Line 2 - 95th Street - Street Running
 - BRT Line 2 - 95th Street - Exclusive RW

Legend

CTA Rapid Transit Line/Station	New	Existing
Regional Express Rail Line/Station	RE-R	
CTA Light Rail or Bus Rapid Transit Line/Station	LRT	BRT
Optional Rapid Transit Station		
Commuter Rail Line/Station		

Chicago Rapid Transit/Regional Rail System - Staging Plan



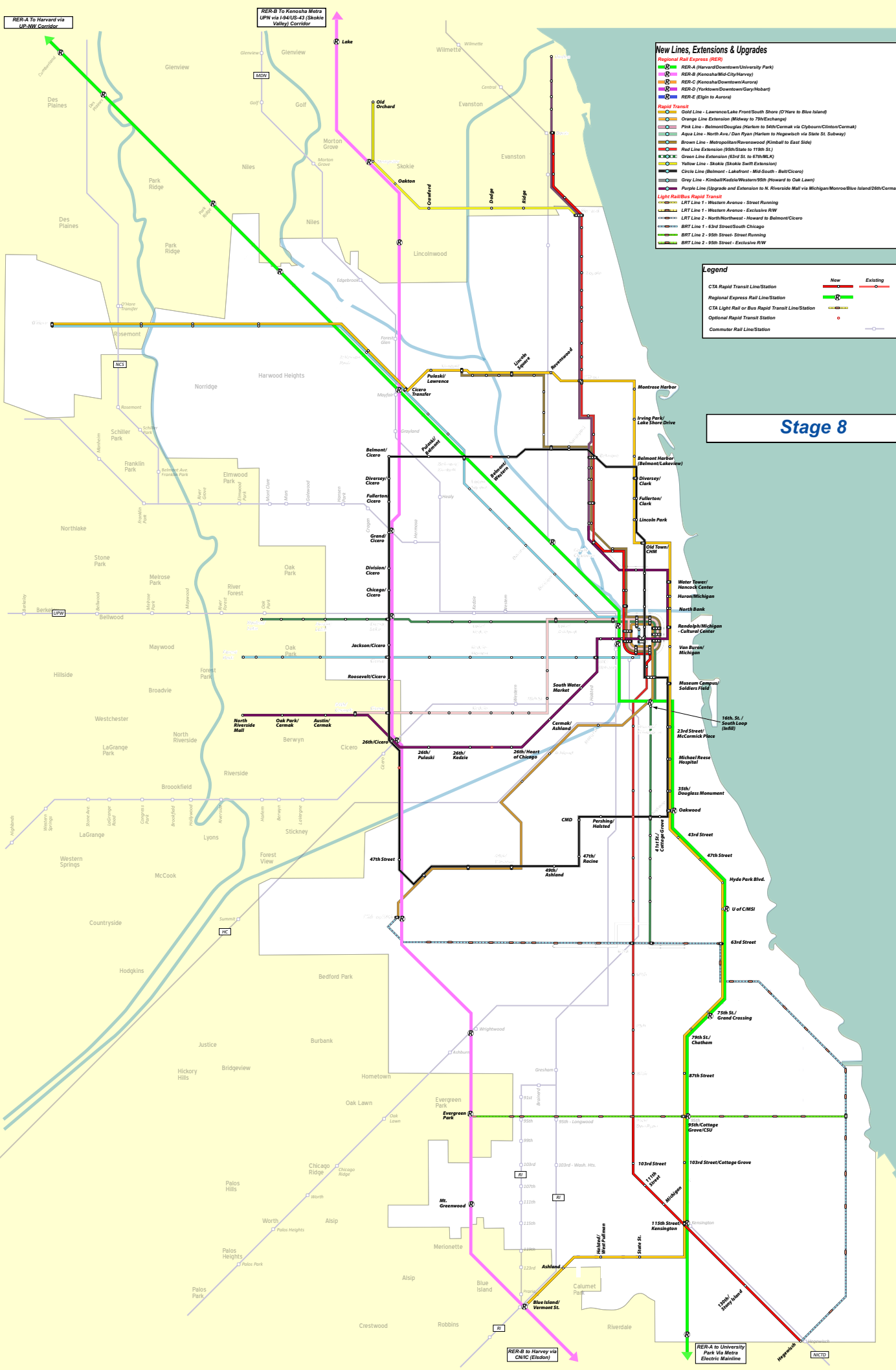
- New Lines, Extensions & Upgrades**
- Regional Rail Express (RER)**
 - RER-A (Harvard/Downstate/University Park)
 - RER-B (KenshushaMid-City/Harvey)
 - RER-C (Kenshusha/Downstate/Larval)
 - RER-D (Yorktown/Downstate/Gary/Hobart)
 - RER-E (Elgin to Aurora)
 - Rapid Transit**
 - Gold Line - Lawrence/Lake Front/South Shore (C to Blue Island)
 - Orange Line Extension (Midway to 79th/Exchange)
 - Pink Line - Belmont/Douglas (Harlem to 54th/Cermak via Clybourn/Clinton/Cermak)
 - Aqua Line - North Ave/Can River (Harlem to Hegewisch via State St Subway)
 - Brown Line - Metropolitan/Ravenswood (Kimball to East Side)
 - Red Line Extension (95th/State to 119th St)
 - Green Line Extension (83rd St. to 67th/MLN)
 - Yellow Line - Skokie (Skokie Swift Extension)
 - Circle Line (Belmont - Lakefront - Mid-South - Bell/Cicero)
 - Grey Line - Kimball/Kedzie/Western/95th (Riverside Mall via Michigan/Monroe/Blue Island/26th/Cermak)
 - Light Rail/Bus Rapid Transit**
 - LRT Line 1 - Western Avenue - Street Running
 - LRT Line 2 - North/Westside - Howard to Belmont/Cicero
 - BRT Line 1 - 43rd Street/South Chicago
 - BRT Line 2 - 95th Street - Street Running
 - BRT Line 2 - 95th Street - Exclusive RW

Legend

- CTA Rapid Transit Line/Station: New (Red line), Existing (Black line)
- Regional Express Rail Line/Station: New (Green line), Existing (Black line)
- CTA Light Rail or Bus Rapid Transit Line/Station: New (Yellow line), Existing (Black line)
- Optional Rapid Transit Station: Red circle
- Commuter Rail Line/Station: Blue line/circle

Stage 7

Chicago Rapid Transit/Regional Rail System - Staging Plan



- ### New Lines, Extensions & Upgrades
- Regional Rail Express (RER)**
 - RER-A (Harvard/Downtown/University Park)
 - RER-B (Kenshush/Wed-City/Harvey)
 - RER-C (Kenshush/Downtown/Laraval)
 - RER-D (Yorktown/Downtown/Gary/Hobart)
 - RER-E (Elgin to Aurora)
 - Rapid Transit**
 - Gold Line - Lawrence/Lake Front/South Shore (C to Blue Island)
 - Orange Line Extension (Midway to 79th/Exchange)
 - Pink Line - Belmont/Douglas (Harlem to 54th/Cermak via Clybourn/Citlont/Cermak)
 - Aqua Line - North Ave/Can River (Harlem to Hegewich via State St Subway)
 - Brown Line - Metropolitan/Ravenswood (Kimball to East Side)
 - Red Line Extension (95th State to 119th St)
 - Green Line Extension (83rd St. to 67th/MLK)
 - Yellow Line - Skokie (Skokie Swift Extension)
 - Circle Line (Belmont - Lakefront - Mid-South - Bell/Cicero)
 - Grey Line - Kimball/Kedzie/Western/95th (Howard to Oak Lawn)
 - Purple Line (Upgrade and Extension to N. Riverside Mall via Michigan/Monroe/Blue Island/26th/Cermak)
 - Light Rail/Bus Rapid Transit**
 - LRT Line 1 - Western Avenue - Street Running
 - LRT Line 2 - North/Westside - Howard to Belmont/Cicero
 - BRT Line 1 - 43rd Street/South Chicago
 - BRT Line 2 - 95th Street - Street Running
 - BRT Line 2 - 95th Street - Exclusive RW

Legend

CTA Rapid Transit Line/Station			
Regional Express Rail Line/Station			
CTA Light Rail or Bus Rapid Transit Line/Station			
Optional Rapid Transit Station			
Commuter Rail Line/Station			

Stage 8

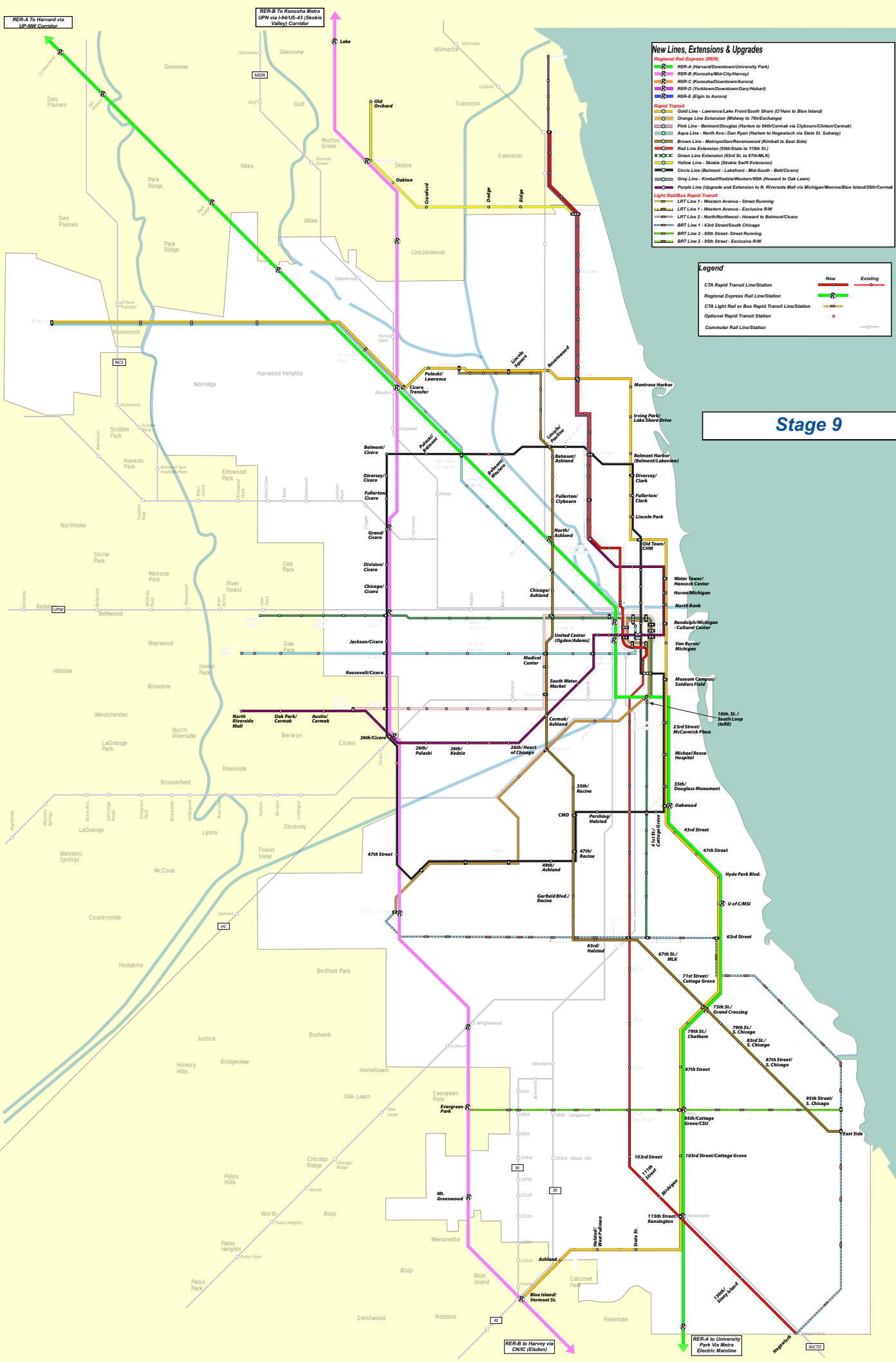
RER-A To Harvard via UP-NW Corridor

RER-B To Kenosha Metra UPN via I-94/US-43 (Skokie Valley) Corridor

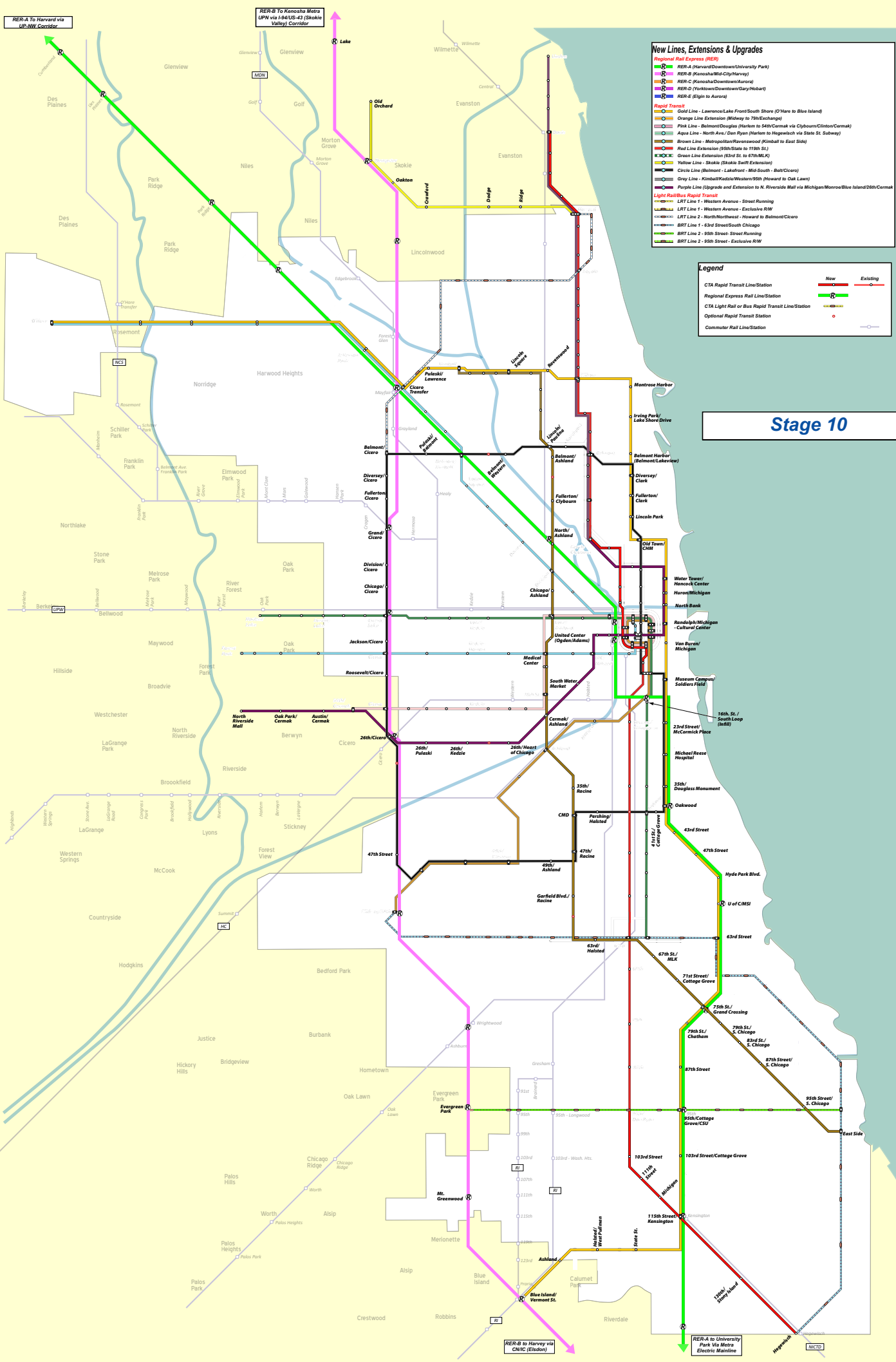
RER-B to Harvey via CN/C (Evanston)

RER-A to University Park Via Metra Electric Mainline

Chicago Rapid Transit/Regional Rail System - Staging Plan



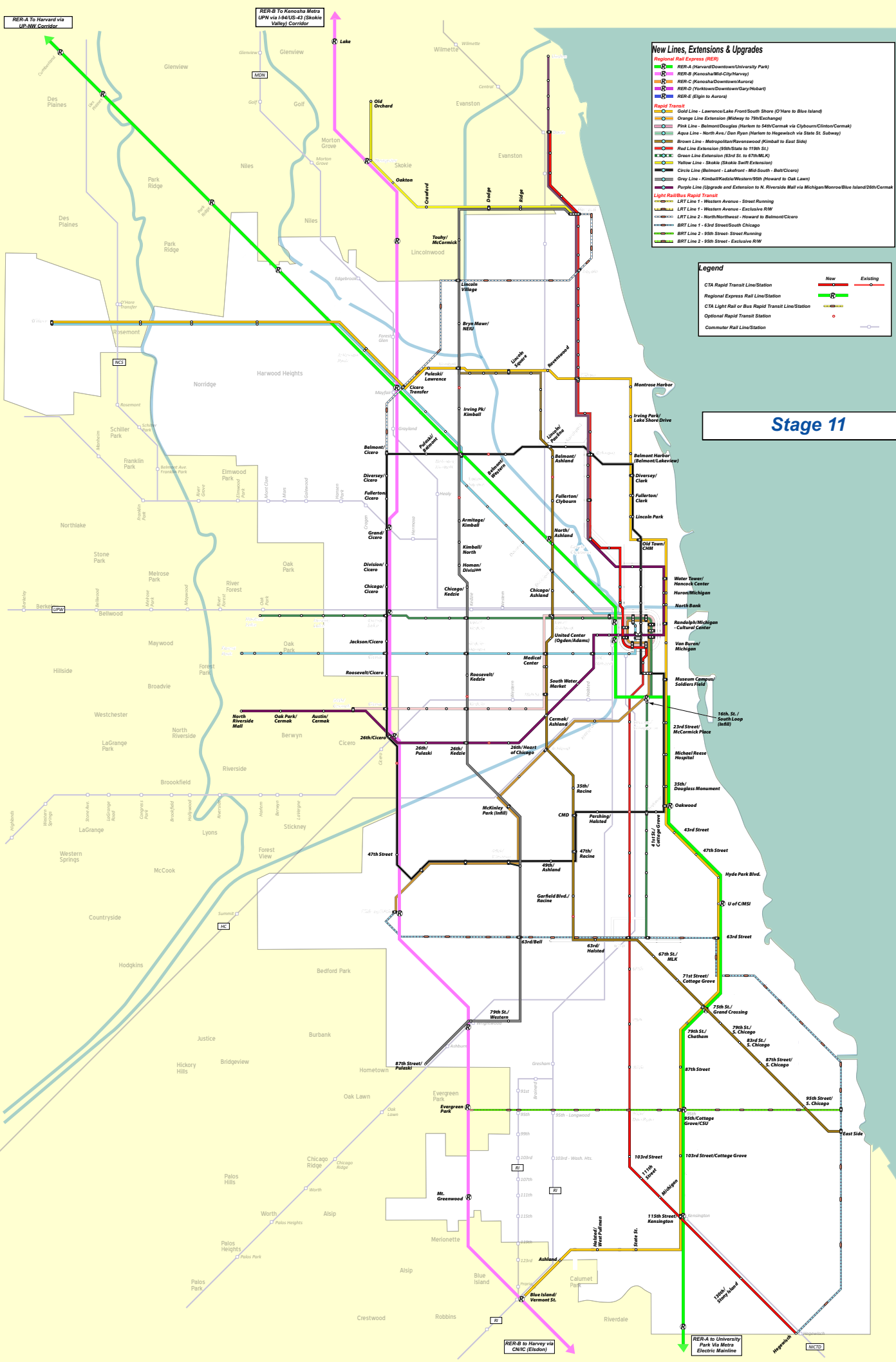
Chicago Rapid Transit/Regional Rail System - Staging Plan



- New Lines, Extensions & Upgrades**
- Regional Rail Express (RER)**
 - RE-R-A (Harvard/Downtown/University Park)
 - RE-R-B (Kenosha/Wed City/Harvey)
 - RE-R-C (Kenosha/Downtown/Larzel)
 - RE-R-D (Yorktown/Downtown/Gary/Hobart)
 - RE-R-E (Elgin to Aurora)
 - Rapid Transit**
 - Gold Line - Lawrence/Lake Front/South Shore (O'Hare to Blue Island)
 - Orange Line Extension (Midway to 79th Exchange)
 - Pink Line - Belmont/Douglas (Harlem to 54th/Cermak via Cicero/Burnham/Cermak)
 - Aqua Line - North Ave/Can River (Harlem to Hegewisch via State St Subway)
 - Brown Line - Metropolitan/Ravenswood (Kimball to East Side)
 - Red Line Extension (95th State to 119th St)
 - Green Line Extension (83rd St. to 87th/MLK)
 - Yellow Line - Stoake (Stoake Swift Extension)
 - Circle Line (Belmont - Lakefront - Mid-South - Bell/Cermak)
 - Grey Line - Kimball/Kedzie/Western/95th (Howard to Oak Lawn)
 - Purple Line (Upgrade and Extension to N. Riverside Mall via Michigan/Monroe/Blue Island/26th/Cermak)
 - Light Rail/Bus Rapid Transit**
 - LRT Line 1 - Western Avenue - Street Running
 - LRT Line 1 - Western Avenue - Exclusive RW
 - LRT Line 2 - North/Northwest - Howard to Belmont/Cicero
 - BRT Line 1 - 43rd Street/South Chicago
 - BRT Line 2 - 95th Street - Street Running
 - BRT Line 2 - 95th Street - Exclusive RW

- Legend**
- CTA Rapid Transit Line/Station
 - Regional Express Rail Line/Station
 - CTA Light Rail or Bus Rapid Transit Line/Station
 - Optional Rapid Transit Station
 - Commuter Rail Line/Station

Chicago Rapid Transit/Regional Rail System - Staging Plan



- ### New Lines, Extensions & Upgrades
- Regional Rail Express (RER)**
 - RER-A (Harvard/Downstate/University Park)
 - RER-B (Kenshush/West City/Harvey)
 - RER-C (Kenshush/Downstate/Larzel)
 - RER-D (Yorktown/Downstate/Gary/Hobart)
 - RER-E (Elgin to Aurora)
 - Rapid Transit**
 - Gold Line - Lawrence/Lake Front/South Shore (O'Hare to Blue Island)
 - Orange Line Extension (Midway to 79th Exchange)
 - Pink Line - Belmont/Douglas (Harlem to 54th/Cermak via Cicero/Burnham/Cermak)
 - Aqua Line - North Ave/Can River (Harlem to Hegewisch via State St Subway)
 - Brown Line - Metropolitan/Ravenswood (Kimball to East Side)
 - Red Line Extension (95th State to 119th St)
 - Green Line Extension (83rd St. to 67th/MLK)
 - Yellow Line - Skokie (Skokie Swift Extension)
 - Circle Line (Belmont - Lakefront - Mid-South - Bell/Cicero)
 - Grey Line - Kimball/Kedzie/Western/95th (Howard to Mail via Michigan/Monroe/Blue Island/26th/Cermak)
 - Light Rail/Bus Rapid Transit**
 - LRT Line 1 - Western Avenue - Street Running
 - LRT Line 2 - North/Northwest - Howard to Belmont/Cicero
 - BRT Line 1 - 43rd Street/South Chicago
 - BRT Line 2 - 95th Street - Street Running
 - BRT Line 2 - 95th Street - Exclusive RW

Legend

- CTA Rapid Transit Line/Station: — New, — Existing
- Regional Express Rail Line/Station: — New, — Existing
- CTA Light Rail or Bus Rapid Transit Line/Station: — New, — Existing
- Optional Rapid Transit Station: ○
- Commuter Rail Line/Station: — New, — Existing

Stage 11

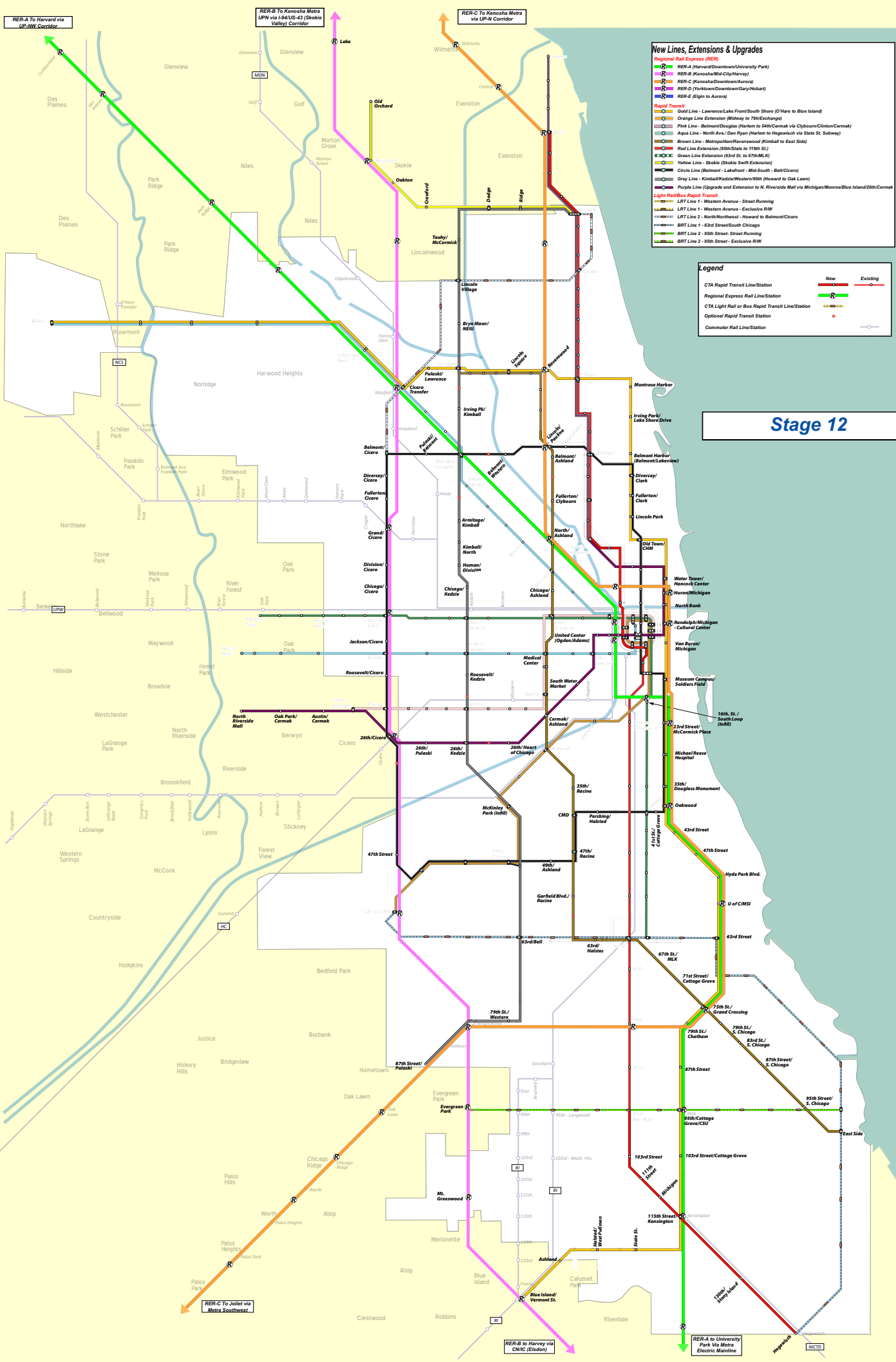
RER-A To Harvey via I-94/W. Corridor

RER-B To Kenosha Metra (PN) via I-94/US-43 (Skokie Valley) Corridor

RER-B To Harvey via CN/IC (Evanston)

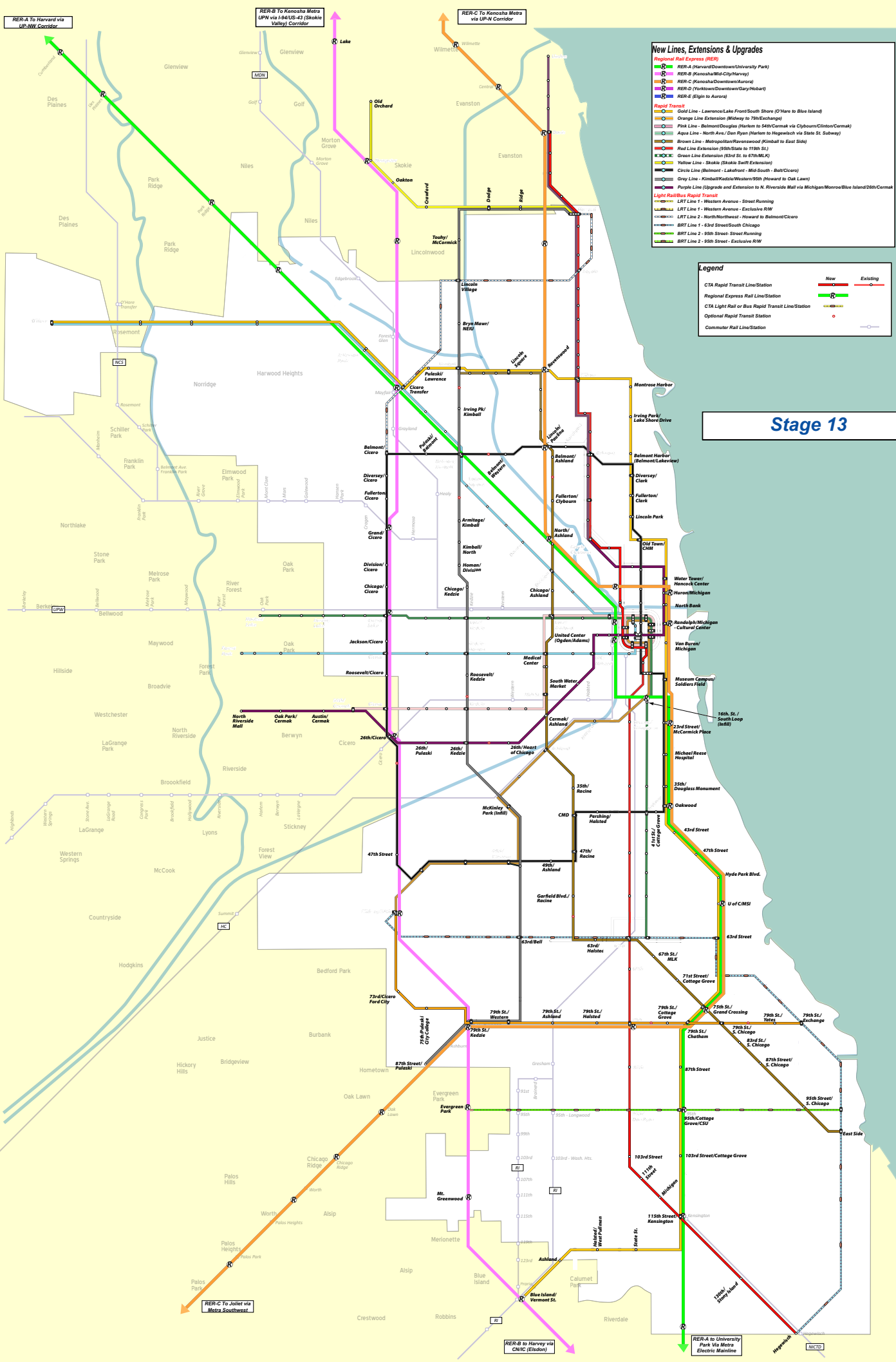
RER-A To University Park Via Metra Electric Mainline

Chicago Rapid Transit/Regional Rail System - Staging Plan



Stage 12

Chicago Rapid Transit/Regional Rail System - Staging Plan



- ### New Lines, Extensions & Upgrades
- Regional Rail Express (RER)**
 - RER-A (Harvard/Downstate/University Park)
 - RER-B (Kenshusha/West City/Harvey)
 - RER-C (Kenshusha/Downstate/Larson)
 - RER-D (Yorktown/Downstate/Gary/Hobart)
 - RER-E (Elgin to Aurora)
 - Rapid Transit**
 - Gold Line - Lawrence/Lake Front/South Shore (C'Harv to Blue Island)
 - Orange Line Extension (Midway to 79th Exchange)
 - Pink Line - Belmont/Douglas/Harlem to 54th/Cermak via Cicoum/Colum/Cermak
 - Aqua Line - North Ave/Can River/Harlem to Hegewich via State St Subway
 - Brown Line - Metropolitan/Ravenswood (Kimball to East Side)
 - Red Line Extension (95th State to 119th St)
 - Green Line Extension (83rd St. to 87th/MLK)
 - Yellow Line - Skokie (Skokie Swift Extension)
 - Circle Line (Belmont - Lakefront - Mid-South - Bell/Cicero)
 - Grey Line - Kimball/Kedzie/Western/95th (Howard St. via Michigan/Monroe/Blue Island/26th/Cermak)
 - Light Rail/Bus Rapid Transit**
 - LRT Line 1 - Western Avenue - Street Running
 - LRT Line 2 - North/Western - Howard to Belmont/Cicero
 - BRT Line 1 - 43rd Street/South Chicago
 - BRT Line 2 - 95th Street - Street Running
 - BRT Line 2 - 95th Street - Exclusive RW

Legend

- CTA Rapid Transit Line/Station: — New, — Existing
- Regional Express Rail Line/Station: — New, — Existing
- CTA Light Rail or Bus Rapid Transit Line/Station: — New, — Existing
- Optional Rapid Transit Station: ○
- Commuter Rail Line/Station: — New, — Existing

Stage 13

RER-A To Harvard via UP-NW Corridor

RER-B To Kenshusha Metra UPN via I-94/US-43 (Skokie Valley) Corridor

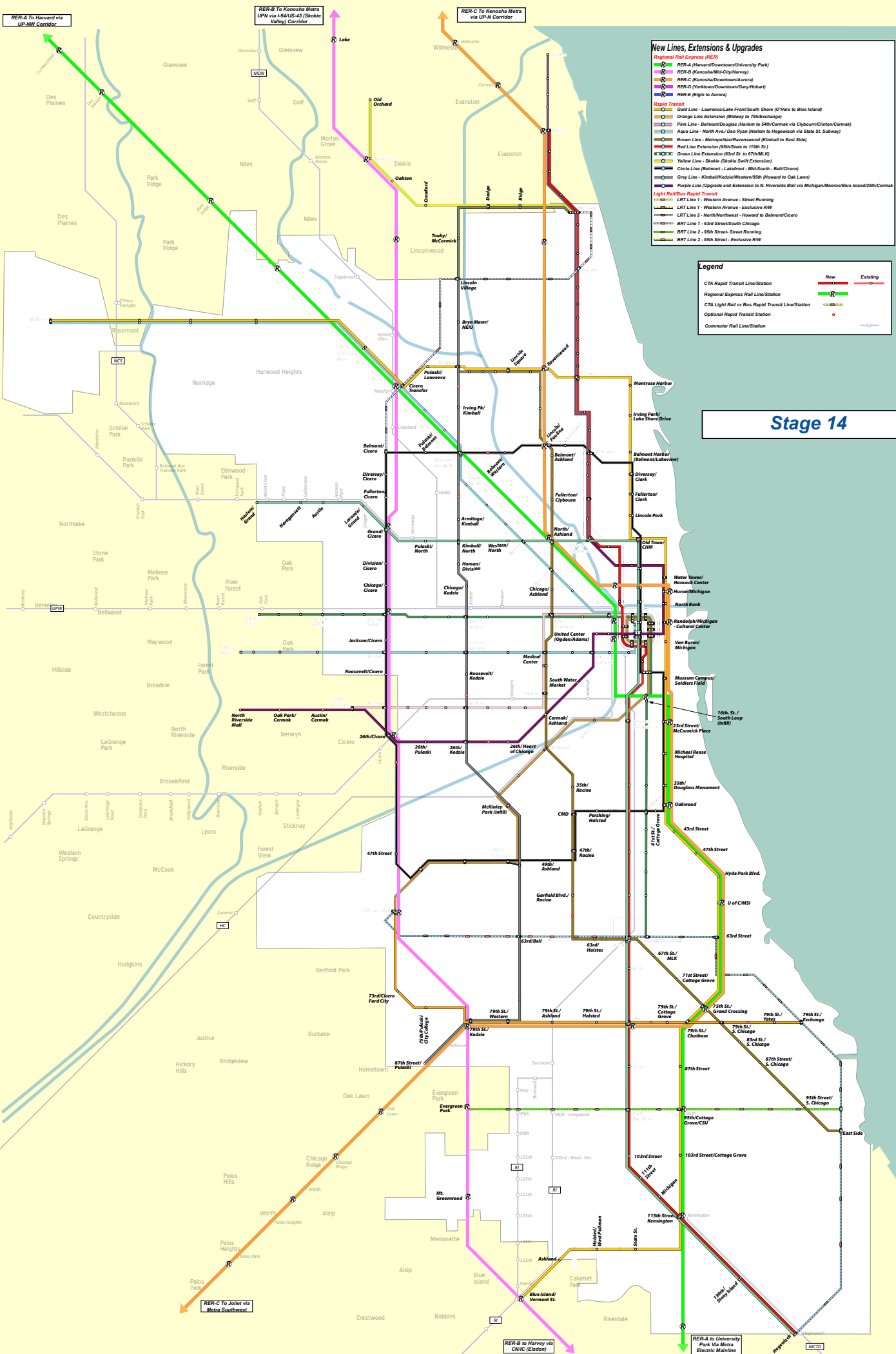
RER-C To Kenshusha Metra via UP-N Corridor

RER-C To Joliet via Metra Southwest

RER-B to Harvey via CN/IC (Eastside)

RER-A to University Park Via Metra Electric Mainline

Chicago Rapid Transit/Regional Rail System - Staging Plan



- ### New Lines, Extensions & Upgrades
- Regional Rail Express (RER)**
 - RER-A (Harvard/Downstate/University Park)
 - RER-B (Kenshusha/Mid-City/Harvey)
 - RER-C (Kenshusha/Downstate/Larval)
 - RER-D (Yorktown/Downstate/Gary/Hobart)
 - RER-E (Elgin to Aurora)
 - Rapid Transit**
 - Gold Line - Lawrence/Lake Front/South Shore (C to Blue Island)
 - Orange Line Extension (Midway to 79th Exchange)
 - Pink Line - Belmont/Douglas (Harlem to 54th/Cermak via Cuyaborn/Cermak)
 - Aqua Line - North Ave/Can River (Harlem to Hegewich via State St Subway)
 - Brown Line - Metropolitan/Ravenswood (Kimball to East Side)
 - Red Line Extension (95th State to 119th St)
 - Green Line Extension (31st St. to 67th/MLK)
 - Yellow Line - Skokie (Skokie Swift Extension)
 - Circle Line (Belmont - Lakewood - Mid-South - Bell/Cermak)
 - Grey Line - Kimball/Kedzie/Western/95th (Howard to Michigan/Monroe/Blue Island/26th/Cermak)
 - Light Rail/Bus Rapid Transit**
 - LRT Line 1 - Western Avenue - Street Running
 - LRT Line 2 - North/Western - Howard to Belmont/Cicero
 - BRT Line 1 - 43rd Street/South Chicago
 - BRT Line 2 - 95th Street - Street Running
 - BRT Line 2 - 95th Street - Exclusive RW

Legend

- CTA Rapid Transit Line/Station: — New, — Existing
- Regional Express Rail Line/Station: — New, — Existing
- CTA Light Rail or Bus Rapid Transit Line/Station: — New, — Existing
- Optional Rapid Transit Station: ○
- Commuter Rail Line/Station: — New, — Existing

Stage 14

RER-A To Harvard via UP-NW Corridor

RER-B To Kenshusha Metra UPN via I-94/US-43 (Skokie Valley) Corridor

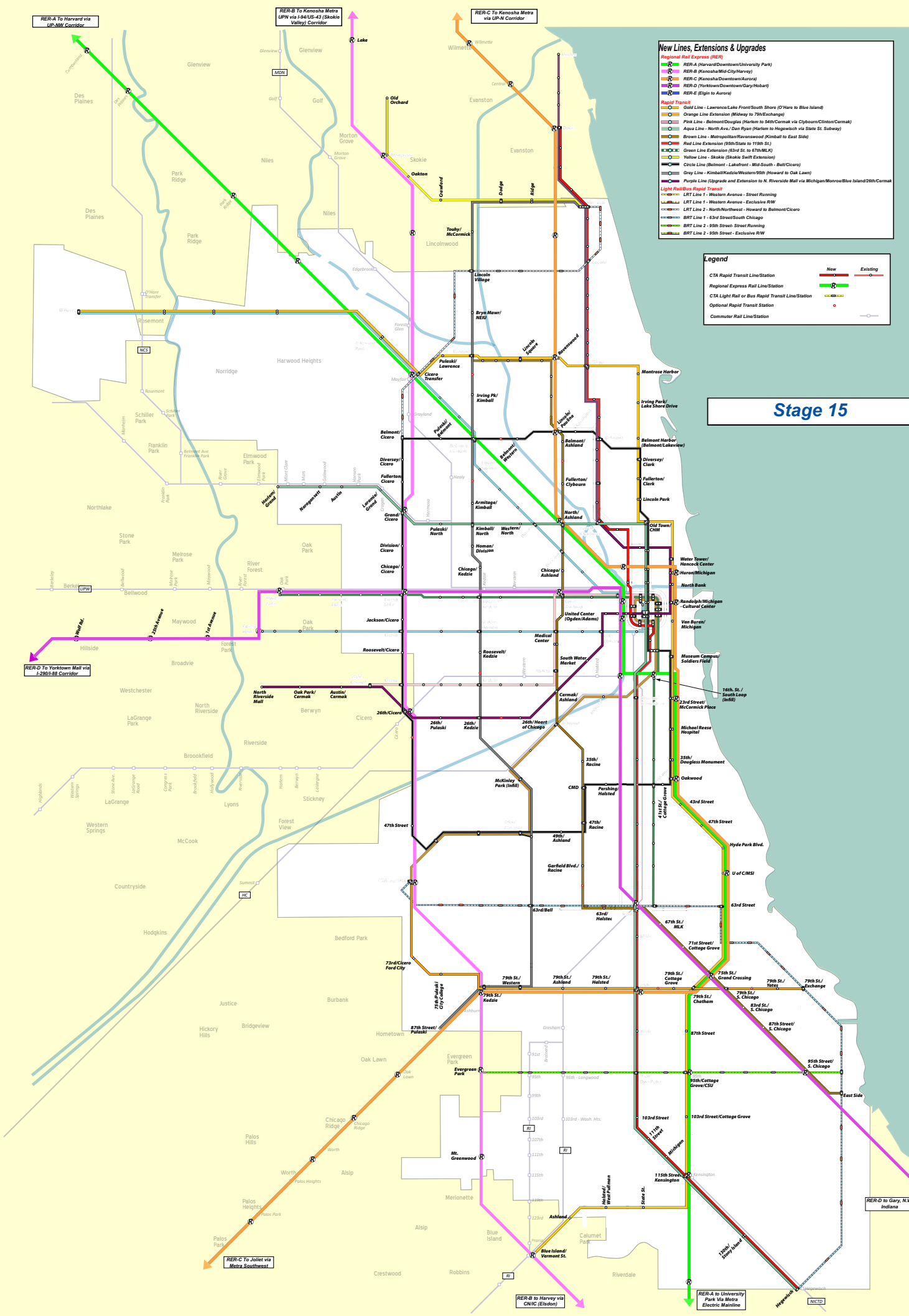
RER-C To Kenshusha Metra via UP-N Corridor

RER-C To Joliet via Metra Southwest

RER-B to Harvey via CN/W (Eastside)

RER-A to University Park Via Metra Electric Mainline

Chicago Rapid Transit/Regional Rail System - Staging Plan



- ### New Lines, Extensions & Upgrades
- Regional Rail Express (RER)**
 - RER-A (Harvard/Downstate/University Park)
 - RER-B (Kenshusha/West City/Harvey)
 - RER-C (Kenshusha/Downstate/Larval)
 - RER-D (Yorktown/Downstate/Gary/Hobart)
 - RER-E (Elgin to Aurora)
 - Rapid Transit**
 - Gold Line - Lawrence/Lake Front/South Shore (C/Have to Blue Island)
 - Orange Line Extension (Midway to 79th Exchange)
 - Pink Line - Belmont/Douglas (Harlem to 54th/Cermak via Cicymborn/Cermak)
 - Aqua Line - North Ave/ Oak River (Harlem to Hegewich via State St Subway)
 - Brown Line - Metropolitan/Ravenswood (Kimball to East Side)
 - Red Line Extension (95th State to 119th St)
 - Green Line Extension (83rd St. to 87th/MLK)
 - Yellow Line - State (Stoke/Stoke Swift Extension)
 - Circle Line (Belmont - Lakefront - Mid-South - Bell/Cicero)
 - Grey Line - Kimball/Kedzie/Western/95th (Howard to Oak Lawn)
 - Purple Line (Upgrade and Extension to N. Riverside Mall via Michigan/Monroe/Blue Island/26th/Cermak)
 - Light Rail/Bus Rapid Transit**
 - LRT Line 1 - Western Avenue - Street Running
 - LRT Line 2 - Western Avenue - Exclusive RW
 - LRT Line 3 - North/Western - Howard to Belmont/Cicero
 - BRT Line 1 - 43rd Street/South Chicago
 - BRT Line 2 - 95th Street - Street Running
 - BRT Line 2 - 95th Street - Exclusive RW

Legend

- CTA Rapid Transit Line/Station: — New, — Existing
- Regional Express Rail Line/Station: — New, — Existing
- CTA Light Rail or Bus Rapid Transit Line/Station: — New, — Existing
- Optional Rapid Transit Station: R
- Commuter Rail Line/Station: — New, — Existing

Stage 15

RER-A To Harvard via UP-NW Corridor

RER-B To Kenshusha Metra UPN via I-94/US-43 (Stoke Valley) Corridor

RER-C To Kenshusha Metra via UP-N Corridor

RER-D To Yorktown Mall via I-290/I-88 Corridor

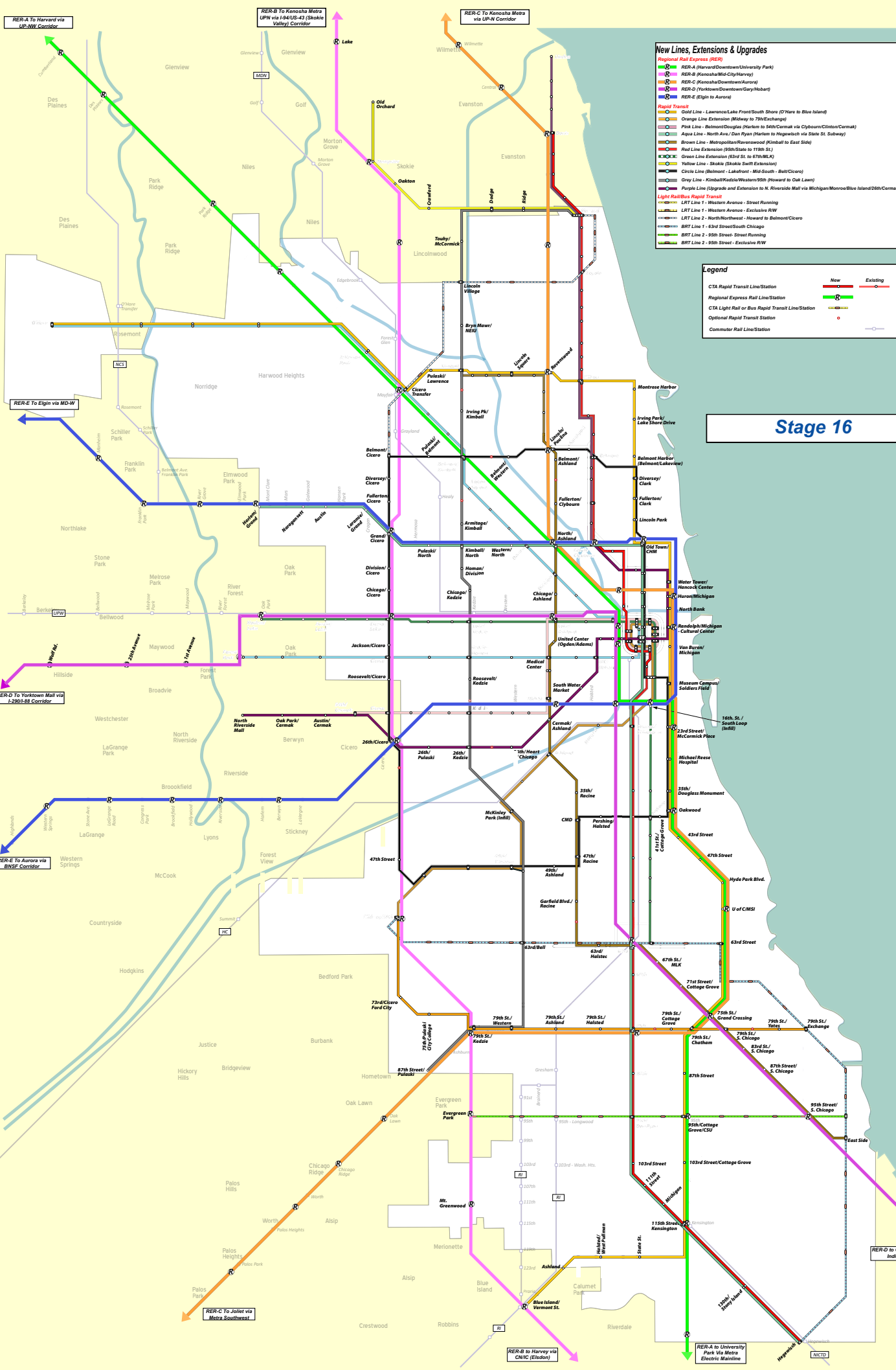
RER-C To Joliet via Metra Southwest

RER-B To Harvey via CN/IC (Eastside)

RER-A To University Park Via Metra Electric Mainline

RER-D to Gary, N.W. Indiana

Chicago Rapid Transit/Regional Rail System - Staging Plan



- ### New Lines, Extensions & Upgrades
- Regional Rail Express (RER)**
 - RER-A (Harvard/Downstate/University Park)
 - RER-B (Kenshusha/Mid-City/Harvey)
 - RER-C (Kenshusha/Downstate/Lakeview)
 - RER-D (Yorktown/Downstate/Gary/Hobart)
 - RER-E (Elgin to Aurora)
 - Rapid Transit**
 - Gold Line - Lawrence/Lake Front/South Shore (C to Blue Island)
 - Orange Line Extension (Midway to 79th Exchange)
 - Pink Line - Belmont/Douglas (Harlem to 54th/Cermak via Cicero/Burnham/Cermak)
 - Aqua Line - North Ave/Can River (Harlem to Hegewich via State St Subway)
 - Brown Line - Metropolitan/Ravenswood (Kimball to East Side)
 - Red Line Extension (95th State to 119th St)
 - Green Line Extension (31st St. to 67th/MLK)
 - Yellow Line - Skokie (Skokie Swift Extension)
 - Circle Line (Belmont - Lakefront - Mid-South - Bell/Cicero)
 - Grey Line - Kimball/Kedzie/Western/95th (Howard to Oak Lawn)
 - Purple Line (Upgrade and Extension to N. Riverside Mall via Michigan/Monroe/Blue Island/26th/Cermak)
 - Light Rail/Bus Rapid Transit**
 - LRT Line 1 - Western Avenue - Street Running
 - LRT Line 2 - Western Avenue - Exclusive RW
 - LRT Line 3 - North/Western - Howard to Belmont/Cicero
 - BRT Line 1 - 43rd Street/South Chicago
 - BRT Line 2 - 95th Street - Street Running
 - BRT Line 2 - 95th Street - Exclusive RW

Legend

- CTA Rapid Transit Line/Station: — New, — Existing
- Regional Express Rail Line/Station: — New, — Existing
- CTA Light Rail or Bus Rapid Transit Line/Station: — New, — Existing
- Optional Rapid Transit Station: R
- Commuter Rail Line/Station: — New, — Existing

Stage 16

RER-A To Harvard via UP-NW Corridor

RER-B To Kenshusha Metra UPN via I-94/US-43 (Skokie Valley) Corridor

RER-C To Kenshusha Metra via UP-N Corridor

RER-E To Elgin via MD-W

RER-D To Yorktown Mall via I-290/I-88 Corridor

RER-E To Aurora via BNSF Corridor

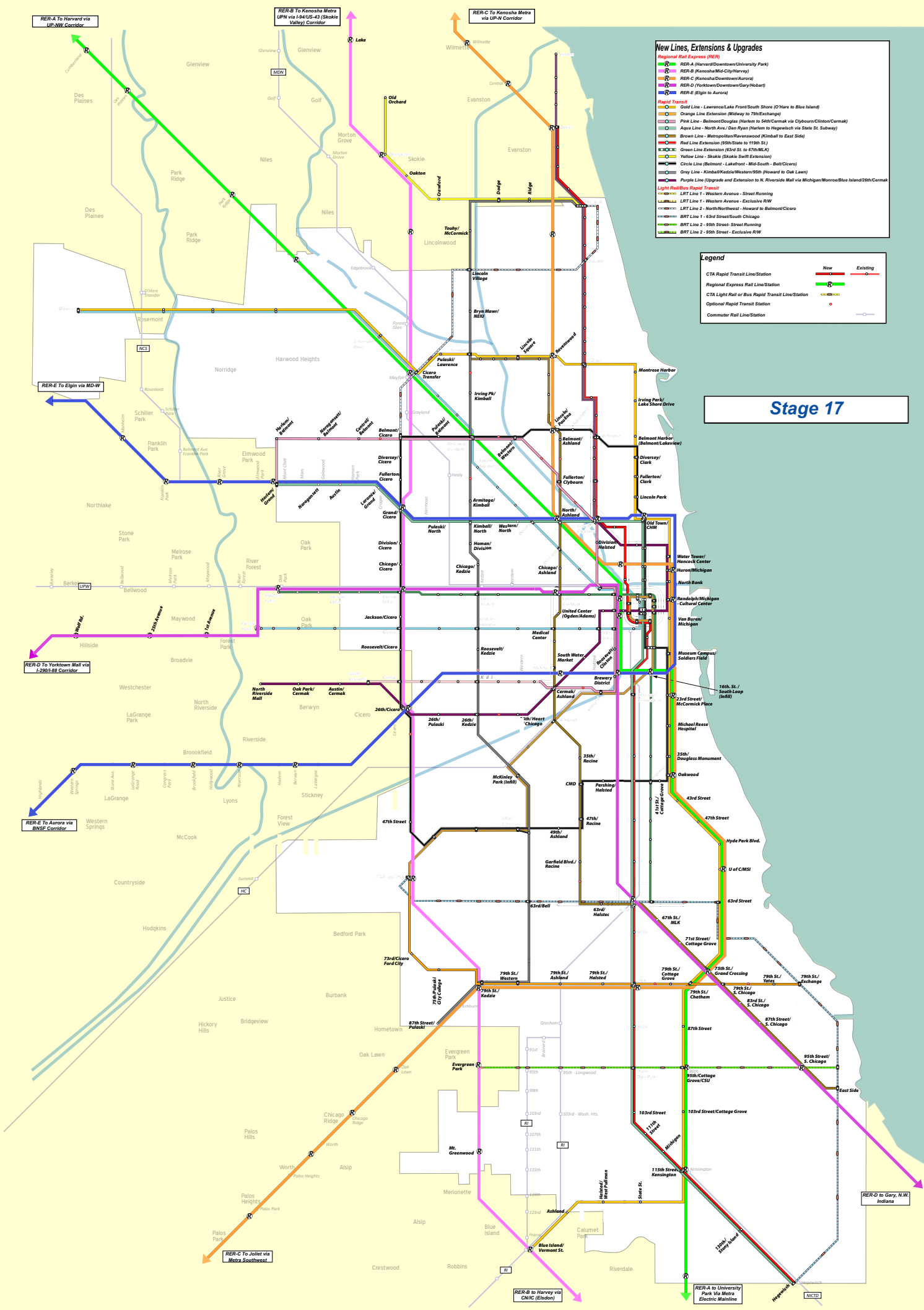
RER-C To Joliet via Metra Southwest

RER-B To Harvey via CN/IC (Eastside)

RER-A To University Park Via Metra Electric Mainline

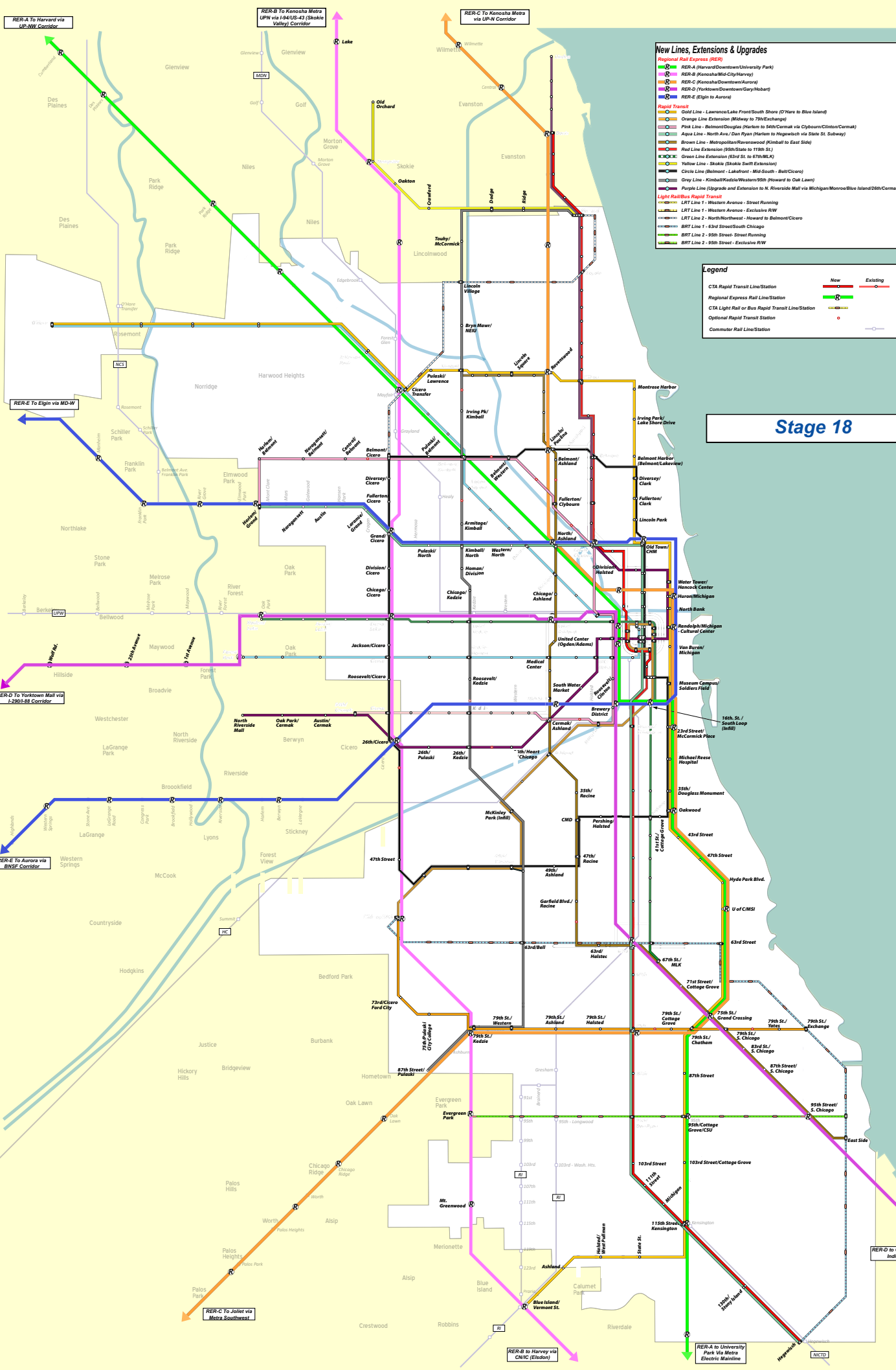
RER-D to Gary, N.W. Indiana

Chicago Rapid Transit/Regional Rail System - Staging Plan



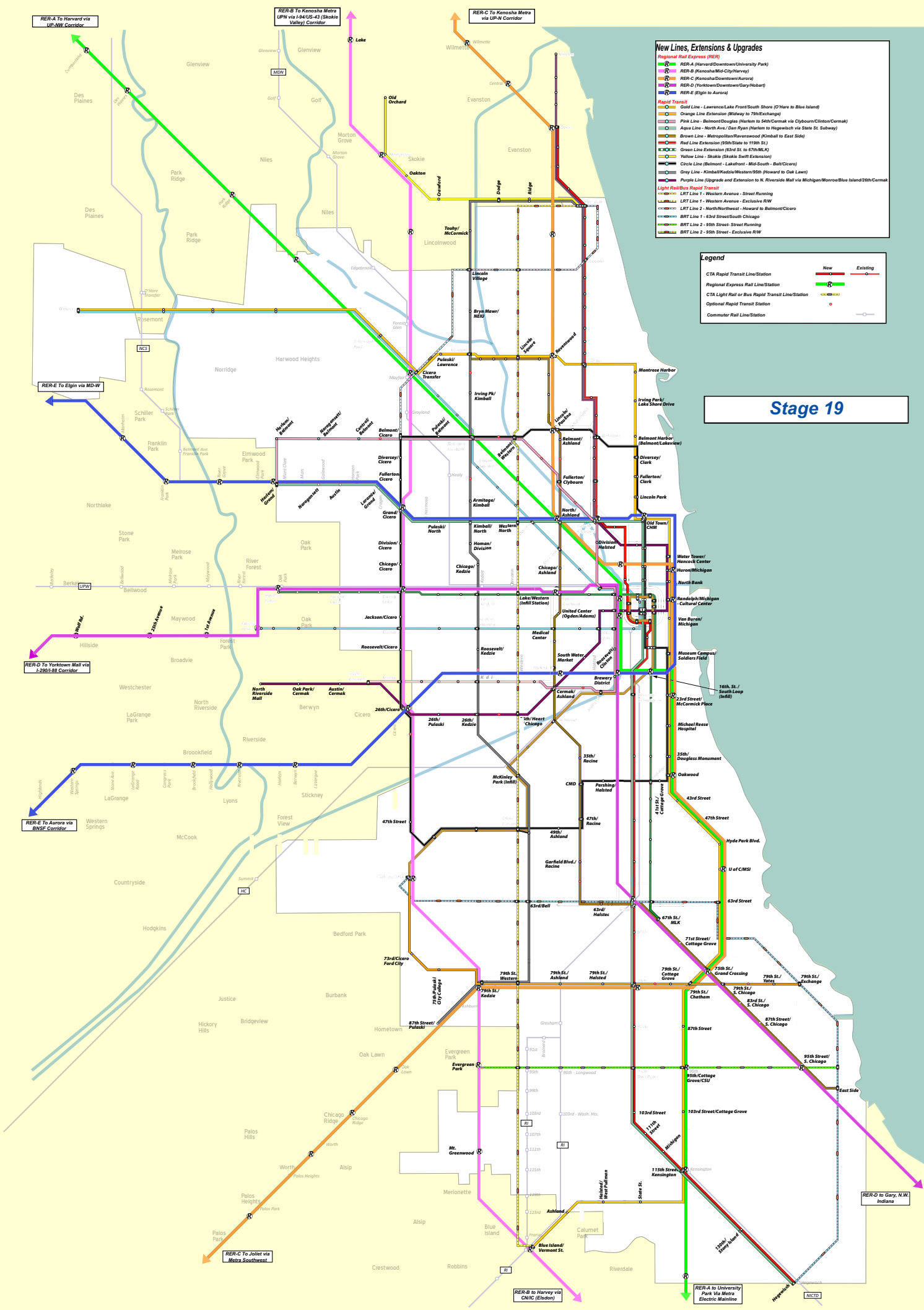
Stage 17

Chicago Rapid Transit/Regional Rail System - Staging Plan



Stage 18

Chicago Rapid Transit/Regional Rail System - Staging Plan



- ### New Lines, Extensions & Upgrades
- Regional Rail Express (RER)**
 - RER-A (Harvard/Downstate/University Park)
 - RER-B (Kenosha/Walton/Chicago/Harvey)
 - RER-C (Kenosha/Walton/Chicago/Lakeview)
 - RER-D (Yorktown/Downstate/Gary/Hobart)
 - RER-E (Elgin to Aurora)
 - Rapid Transit**
 - Gold Line - Lawrence/Lake Front/South Shore (C to Blue Island)
 - Orange Line Extension (Midway to 79th Exchange)
 - Pink Line - Belmont/Douglas/Harlem to 54th/Cermak via Cicero/Burnham/Cermak
 - Aqua Line - North Ave/Clark River/Harlem to Hegewisch via State St Subway
 - Brown Line - Metropolitan/Ravenswood (Kimball to East Side)
 - Red Line Extension (95th State to 119th St)
 - Green Line Extension (31st St. to 87th/MLK)
 - Yellow Line - State (Stoke/Stoke Swift Extension)
 - Circle Line (Belmont - Lakefront - Mid-South - Bell/Cicero)
 - Grey Line - Kimball/Kedzie/Western/95th (Howard to Oak Lawn)
 - Light Rail/Bus Rapid Transit**
 - LRT Line 1 - Western Avenue - Street Running
 - LRT Line 2 - Western Avenue - Exclusive RW
 - LRT Line 3 - North/Northwest - Howard to Belmont/Cicero
 - BRT Line 1 - 43rd Street/South Chicago
 - BRT Line 2 - 95th Street - Street Running
 - BRT Line 2 - 95th Street - Exclusive RW

Legend

- CTA Rapid Transit Line/Station: — New, — Existing
- Regional Express Rail Line/Station: — New, — Existing
- CTA Light Rail or Bus Rapid Transit Line/Station: — New, — Existing
- Optional Rapid Transit Station: ○
- Commuter Rail Line/Station: — New, — Existing

Stage 19

RER-A To Harvard via UP-NW Corridor

RER-B To Kenosha Metra UPN via I-94/US-43 (Stoke Valley) Corridor

RER-C To Kenosha Metra via UP-N Corridor

RER-E To Elgin via MD-W

RER-D To Yorktown Mall via I-290/I-88 Corridor

RER-E To Aurora via BNSF Corridor

RER-C To Joliet via Metra Southwest

RER-B To Harvey via CN/IC (Eastside)

RER-A To University Park Via Metra Electric Mainline

RER-D to Gary, N.W. Indiana